





















CITY OF HOUSTON

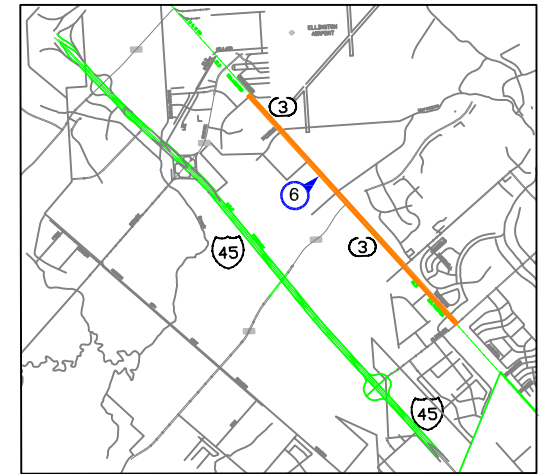
LEGEND

-  PROPOSED QUIET ZONES / SAFETY ZONES
-  WINTER (SAWYER TO HOLLY)
-  RUNNELS (RUNNELS, CANAL, HUTCHINS)
-  MCKEE (MCKEE, ROTHWELL, NANCE)
-  EAST END 1 (NAVIGATION TO TELEPHONE)
-  MYKAWA (DIXIE TO AIRPORT)
-  EAST END 3 (MILBY TO ALTIC)
-  WASHINGTON AVE (SHERWIN TO NATIONAL)
-  CANDLELIGHT OAKS (WATONGA/MANGUM TO W.LITTLE YORK)
-  HWY 3 OLD GALVESTON RD (PINELOCH TO EL DORADO)
-  SPANISH COVE (SPANISH COVE TO ATASCOCITA EXT RD)
-  SOUTH MAIN/WESTBURY (FONDREN TO S. POST OAK)
-  GARDEN OAKS (TC JESTER TO CORNELL)
-  HEMPSTEAD (W. LITTLE YORK TO PERIMETER PARK)
-  PLEASANTVILLE (PLEASANTVILLE TO LAURENTIDE)
-  EAST END 4 (65TH TO 72ND)
-  ERATH
-  EAST END 5 (66TH TO 70TH)
-  KINGWOOD (KINGWOOD DR TO HAMBLEN)
-  EAST END 2 (CULLEN TO SAMPSON)

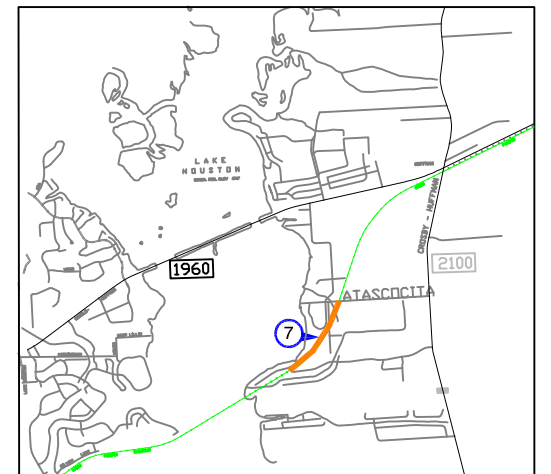


OTHER AREAS

HWY 3 OLD GALVESTON RD (PINELOCH) TO EL DORADO)



SPANISH COVE (SPANISH COVE TO ATASCOCITA RD)



KINGWOOD (KINGWOOD DR TO HAMBLEN)

